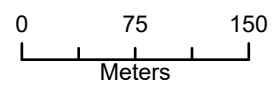


Data provided from the City of Vernon's GIS is derived from a variety of sources with varying levels of accuracy. The City of Vernon disclaims all responsibility for the accuracy or completeness of the information contained herein.

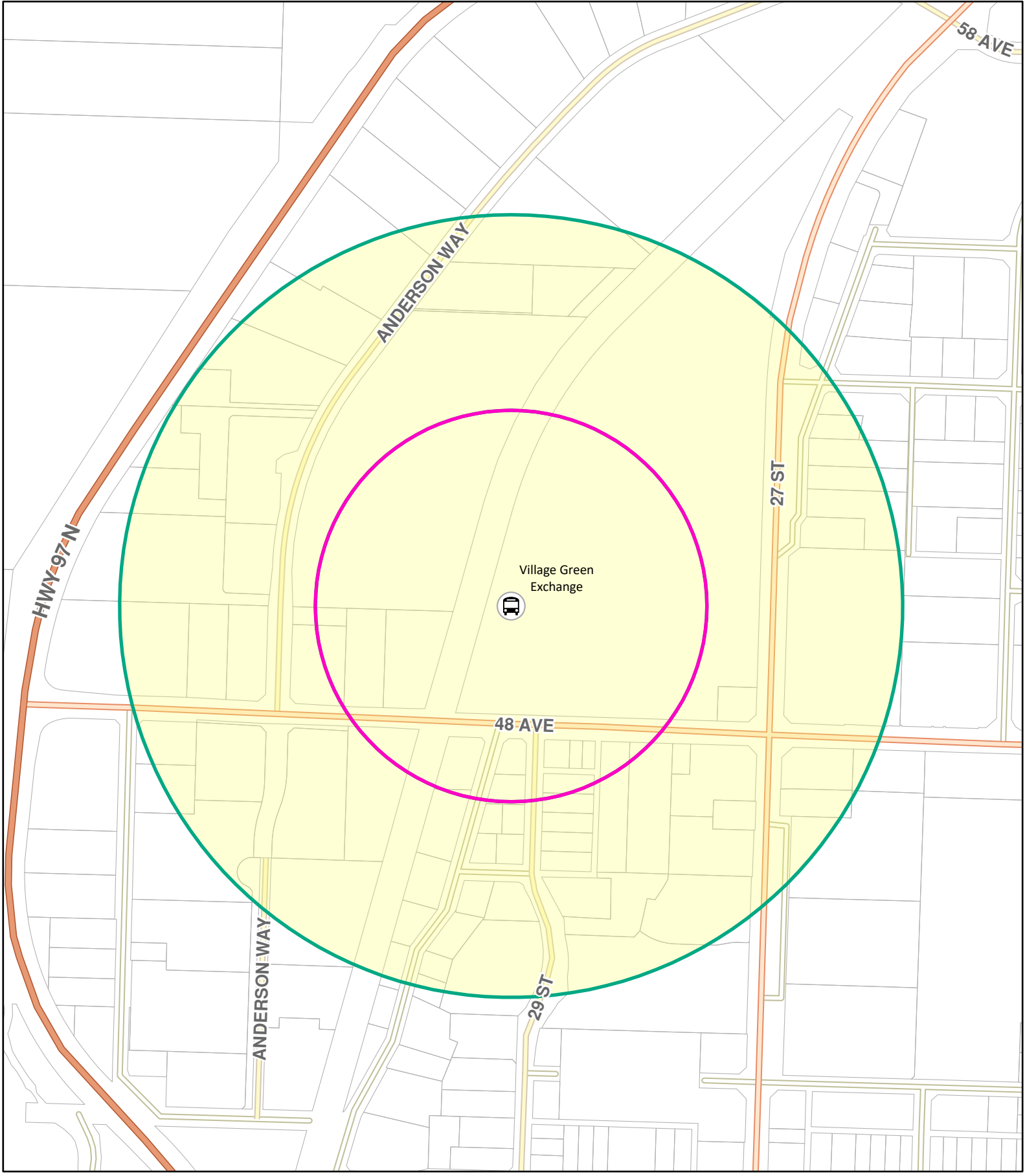
**Schedule B: Transit Oriented Development Areas**  
 Downtown Exchange (bus exchange)

- 200 metre Tier
- 400 metre Tier

- Bus Exchange
- Transit Oriented Area



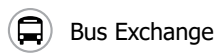
Scale: 1:5,000  
 Bylaw: #6000  
 Date: 4/24/2024



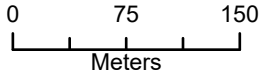
Data provided from the City of Vernon's GIS is derived from a variety of sources with varying levels of accuracy. The City of Vernon disclaims all responsibility for the accuracy or completeness of the information contained herein.

**Schedule B: Transit Oriented Development Areas**  
 Village Green Centre Exchange (bus exchange)

- 200 metre Tier
- 400 metre Tier



Bus Exchange  
 Transit Oriented Area



Scale: 1:5,000  
 Bylaw: #6000  
 Date: 4/24/2024