CITY OF VERNON
TRUCKS
SANDING & PLOWING
AREA MAPS - 2024 / 2025

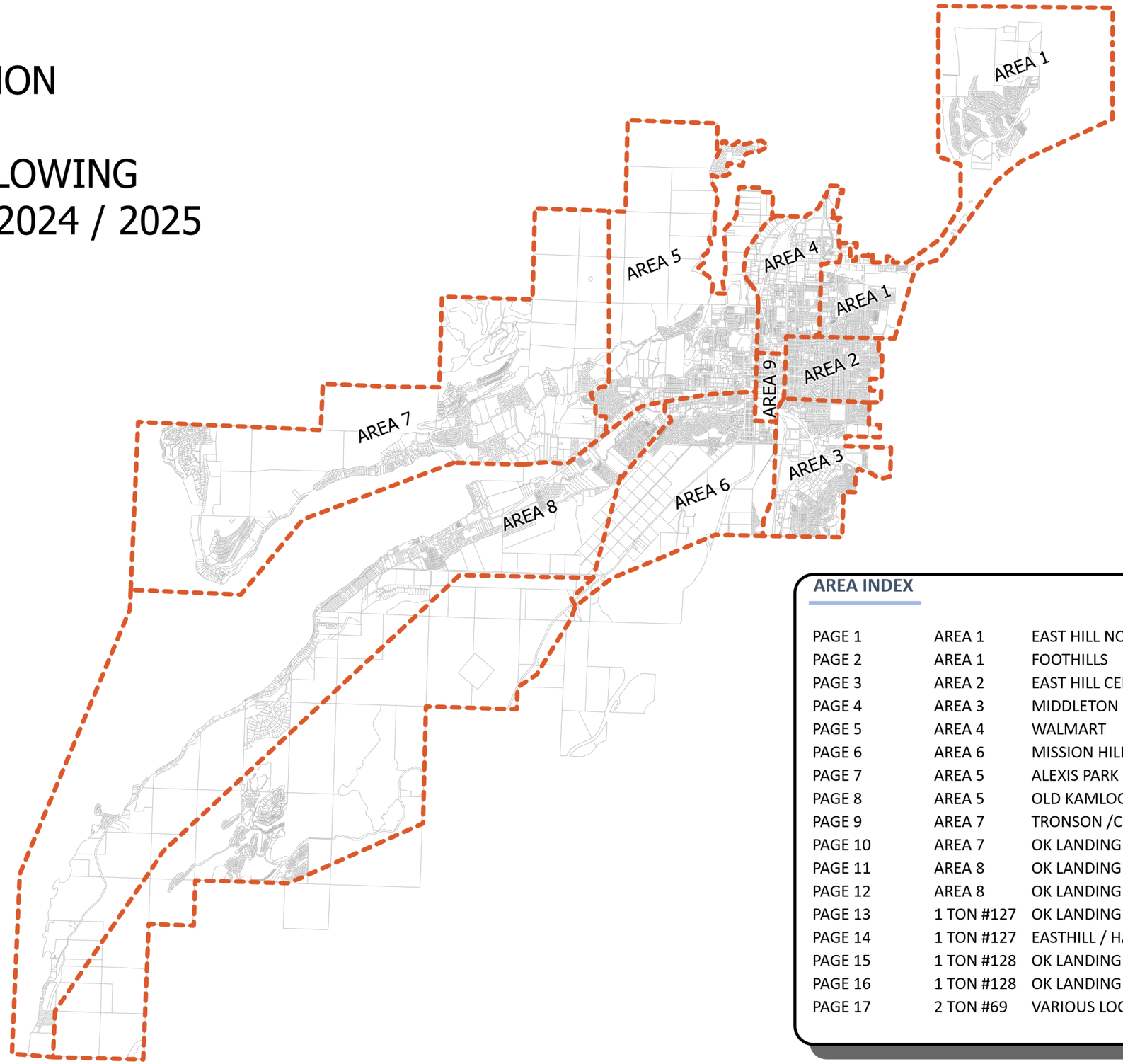

N

AREA INDEX

PAGE 1	AREA 1	EAST HILL NORTH
PAGE 2	AREA 1	FOOTHILLS
PAGE 3	AREA 2	EAST HILL CENTRAL
PAGE 4	AREA 3	MIDDLETON
PAGE 5	AREA 4	WALMART
PAGE 6	AREA 6	MISSION HILL / SOUTH VERNON
PAGE 7	AREA 5	ALEXIS PARK
PAGE 8	AREA 5	OLD KAMLOOPS RD / BLUE JAY
PAGE 9	AREA 7	TRONSON /CLD
PAGE 10	AREA 7	OK LANDING NORTH - TRONSON
PAGE 11	AREA 8	OK LANDING SOUTH / EASTSIDE RD
PAGE 12	AREA 8	OK LANDING SOUTH
PAGE 13	1 TON #127	OK LANDING NORTH
PAGE 14	1 TON #127	EASTHILL / HARWOOD
PAGE 15	1 TON #128	OK LANDING SOUTH /EASTSIDE RD
PAGE 16	1 TON #128	OK LANDING SOUTH / MISSION / FOOTHILLS
PAGE 17	2 TON #69	VARIOUS LOCATIONS

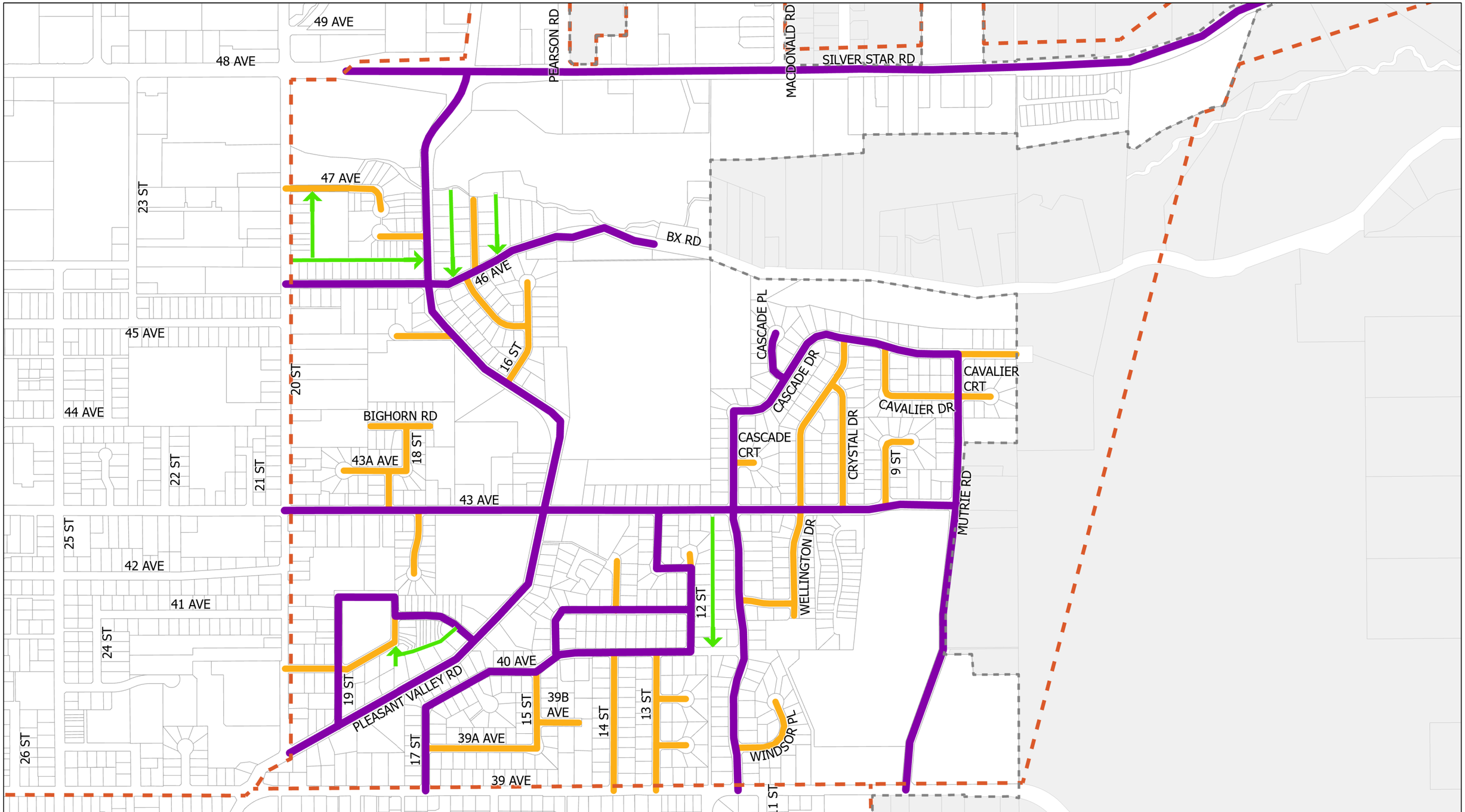

AREA 1 - PRIORITY 1
AREA 1 - PRIORITY 2
LANES
CoV BOUNDARY

the CORPORATION of the CITY of VERNON
OPERATIONS SERVICES

2024 / 2025 SANDING & PLOWING

N

TITLE
AREA 1
EAST HILL NORTH

DRAWN	DATE	SCALE
AM	11/5/2024	NTS

PAGE 1

Path: G:\8800-9099 GEOGRAPHIC INFORMATION SYSTEMS\8915 MAPS\16 Public Works\03 Snow and Ice\Snow Plowing\2024\SnowPlowing2024.aprx

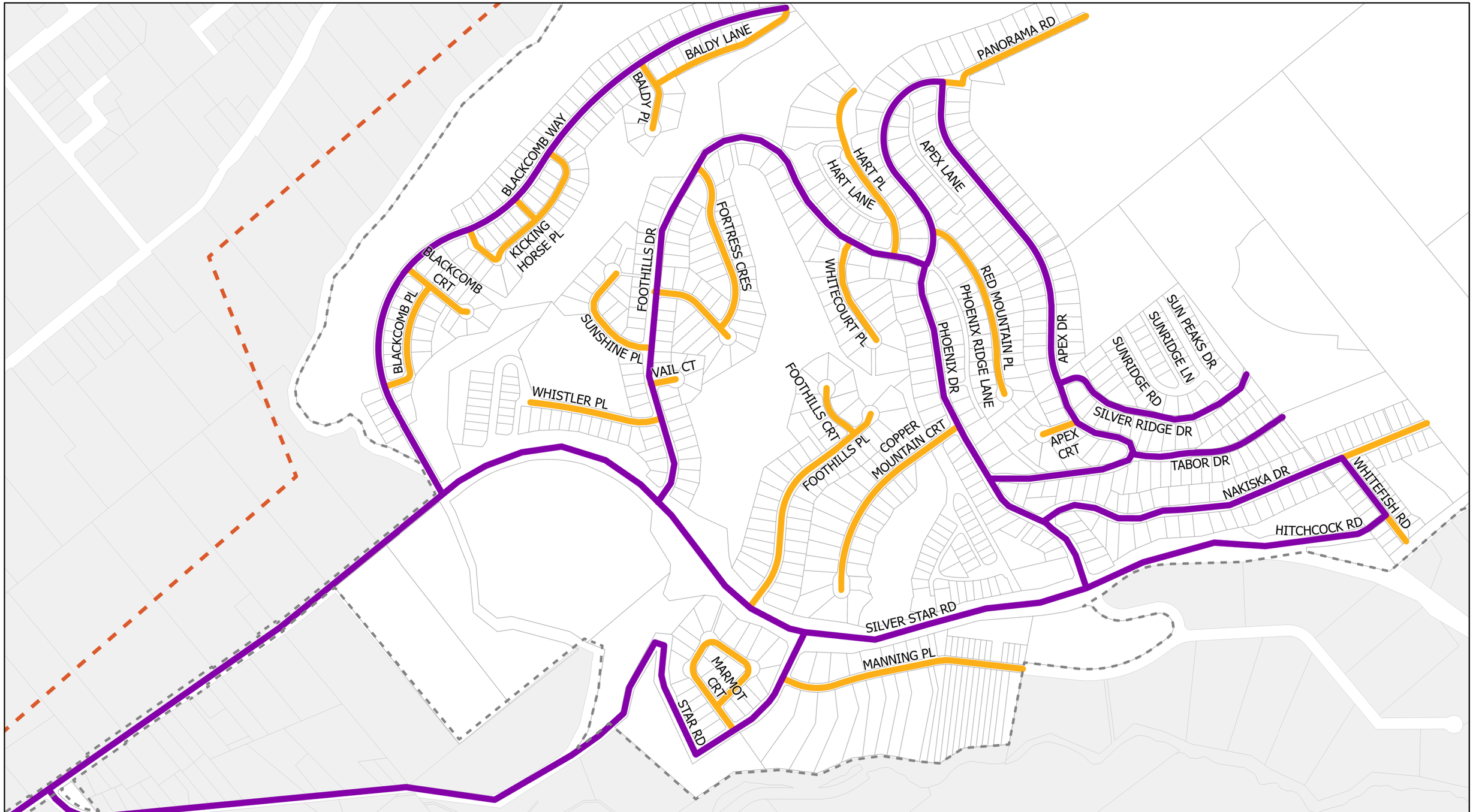

AREA 1 - PRIORITY 1
AREA 1 - PRIORITY 2
AREA BOUNDARY
CoV BOUNDARY

the CORPORATION of the CITY of VERNON
OPERATIONS SERVICES

2024 / 2025 SANDING & PLOWING

N

TITLE			
AREA 1 FOOTHILLS			
DRAWN	DATE	SCALE	
AM	11/5/2024	NTS	PAGE 2

Path: G:\8800-9099 GEOGRAPHIC INFORMATION SYSTEMS\8915 MAPS\16 Public Works\03 Snow and Ice\Snow Plowing\2024\SnowPlowing2024.aprx

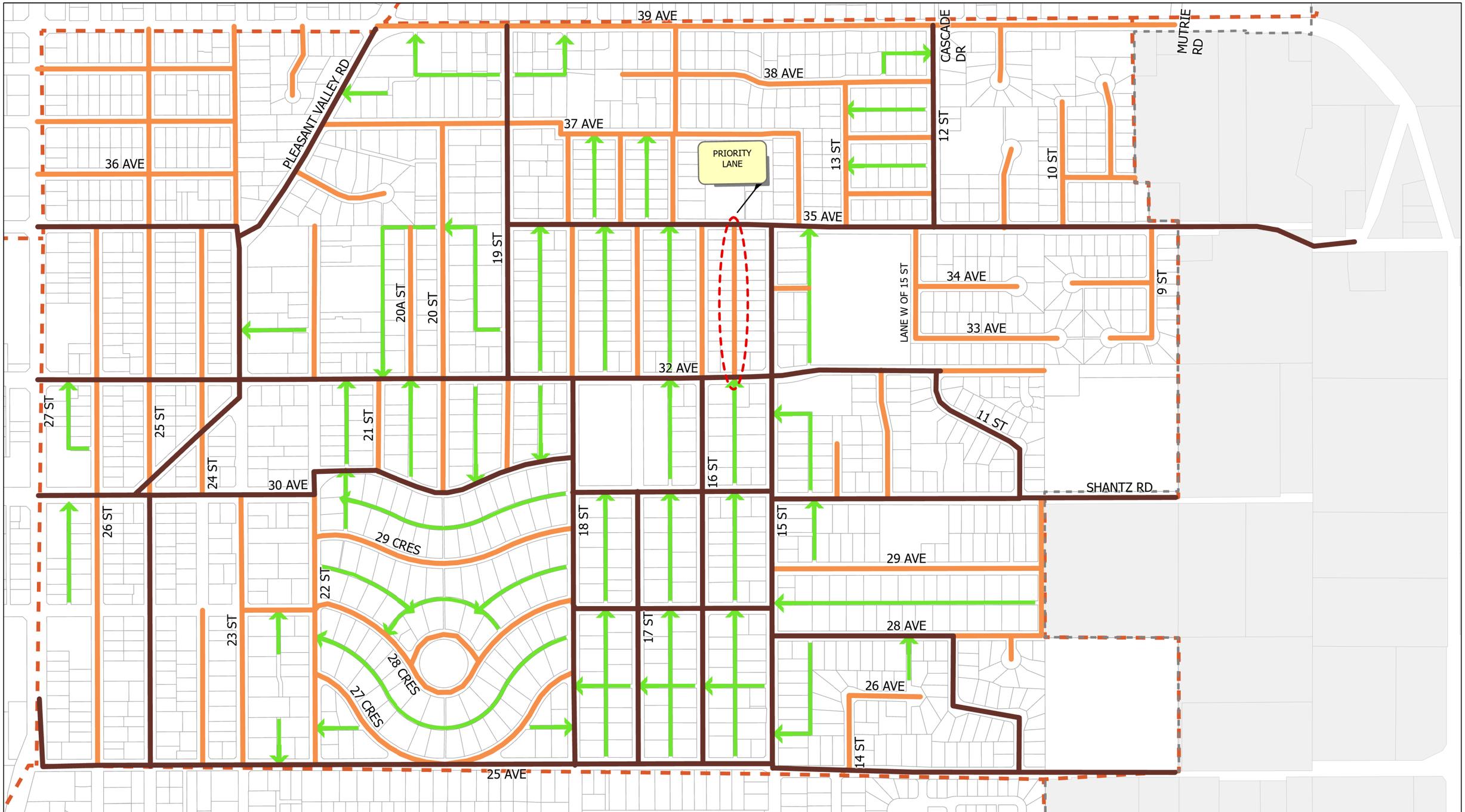

PRIORITY 1
PRIORITY 2
LANES
AREA BOUNDARY
CoV BOUNDARY

the CORPORATION of the CITY of VERNON
OPERATIONS SERVICES

2024 / 2025 SANDING & PLOWING

N

TITLE
AREA 2
EAST HILL CENTRAL

DRAWN	DATE	SCALE
AM	11/5/2024	NTS

PAGE 3

Path: G:\8800-9099 GEOGRAPHIC INFORMATION SYSTEMS\8915 MAPS\16 Public Works\03 Snow and Ice\Snow Plowing\2024\SnowPlowing2024.aprx

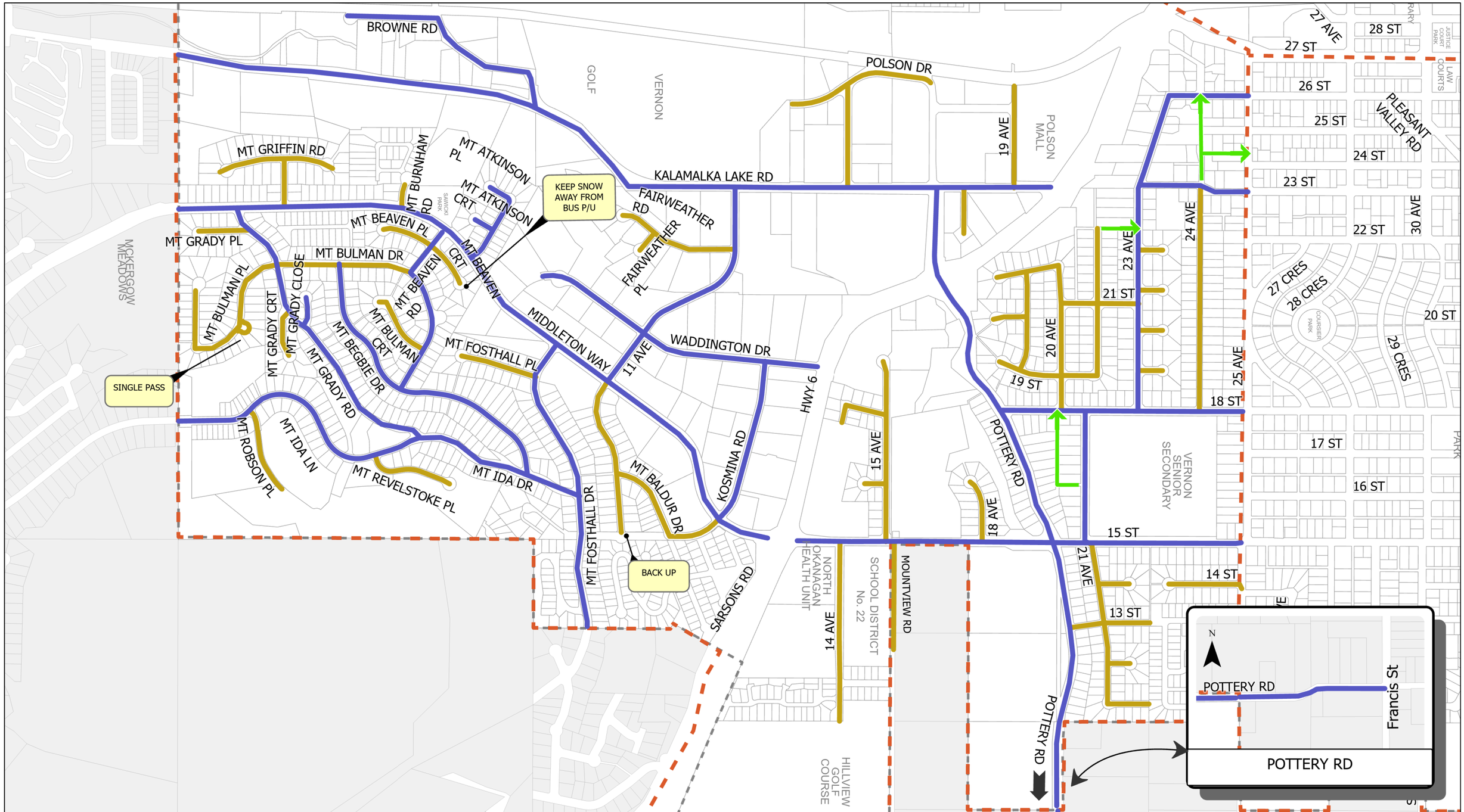

PRIORITY 1
PRIORITY 2
LANES
AREA BOUNDARY
CoV BOUNDARY

the CORPORATION of the CITY of VERNON
OPERATIONS SERVICES

2024 / 2025 SANDING & PLOWING

N

TITLE
AREA 3
MIDDLETON

DRAWN	DATE	SCALE
AM	11/5/2024	NTS

PAGE 4

Path: G:\8800-9099 GEOGRAPHIC INFORMATION SYSTEMS\8915 MAPS\16 Public Works\03 Snow and Ice\Snow Plowing\2024\SnowPlowing2024.aprx

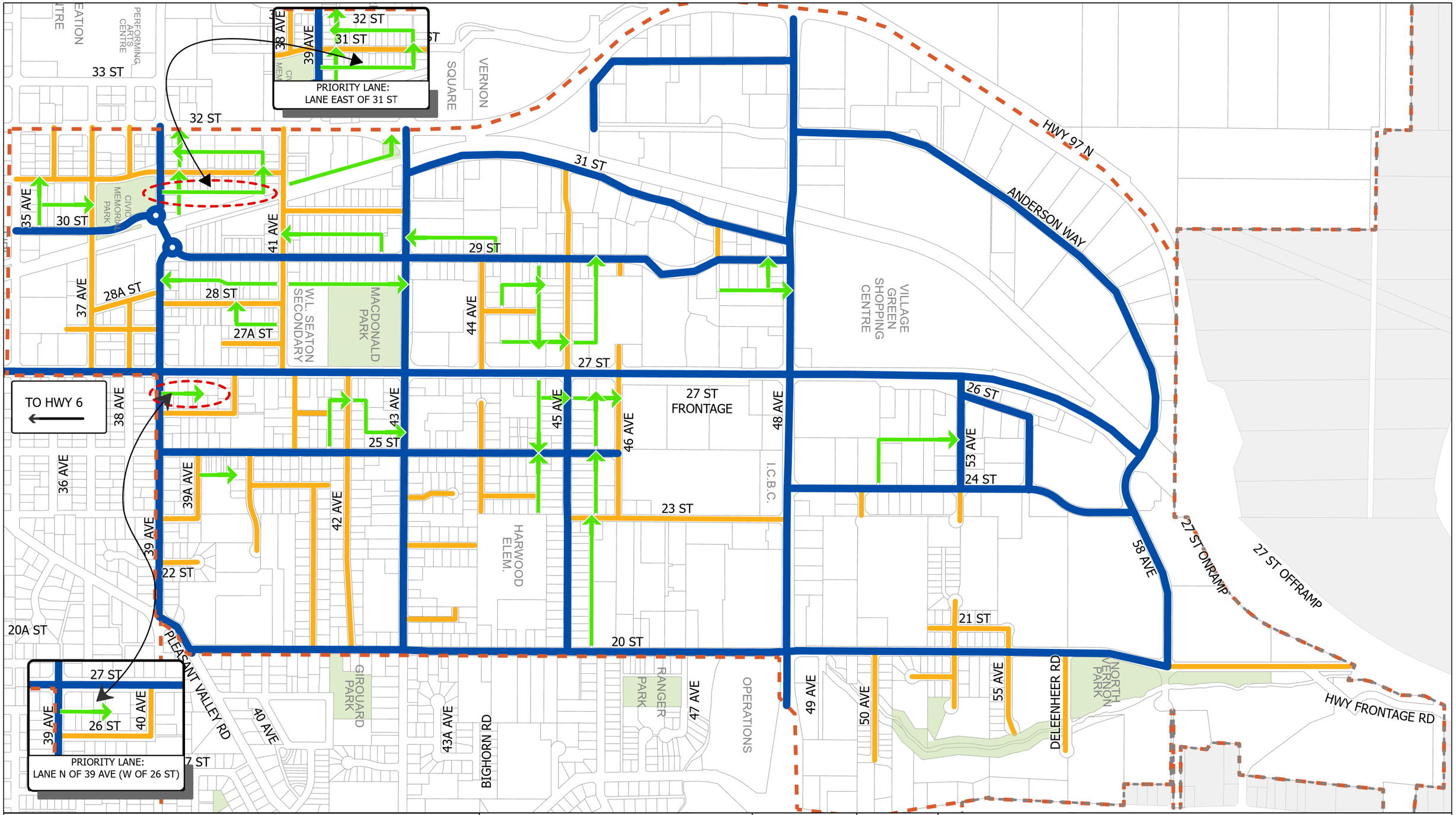

AREA 4 - PRIORITY 1
AREA 4 - PRIORITY 2
AREA BOUNDARY
CoV BOUNDARY
LANES
PARK

the CORPORATION of the CITY of VERNON
OPERATIONS SERVICES

2024 / 2025 SANDING & PLOWING

N

TITLE			
AREA 4 WALMART			
DRAWN	DATE	SCALE	
AM	11/5/2024	NTS	PAGE 5

Path: G:\8800-9099 GEOGRAPHIC INFORMATION SYSTEMS\8915 MAPS\16 Public Works\03 Snow and Ice\Snow Plowing\2024\SnowPlowing2024.aprx

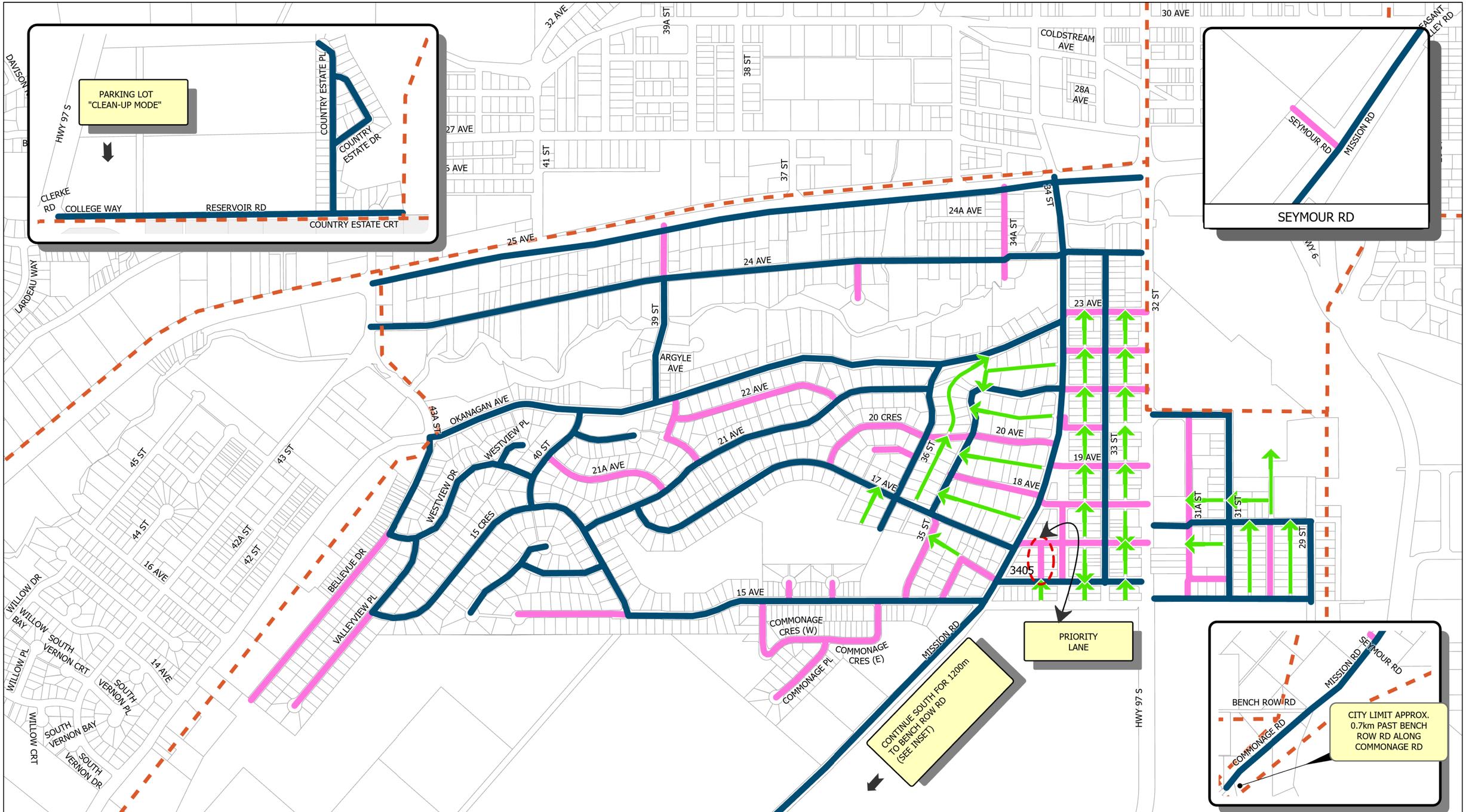

AREA 6 - PRIORITY 1

AREA 6 - PRIORITY 2

LANES

AREA BOUNDARY

the CORPORATION of the CITY of VERNON

OPERATIONS SERVICES

2024 / 2025 SANDING & PLOWING

TITLE

AREA 6
MISSION / SOUTH VERNON

DRAWN	DATE	SCALE
AM	11/5/2024	NTS

PAGE 6

Path: G:\8800-9099 GEOGRAPHIC INFORMATION SYSTEMS\8915 MAPS\16 Public Works\03 Snow and Ice\Snow Plowing\2024\SnowPlowing2024.aprx

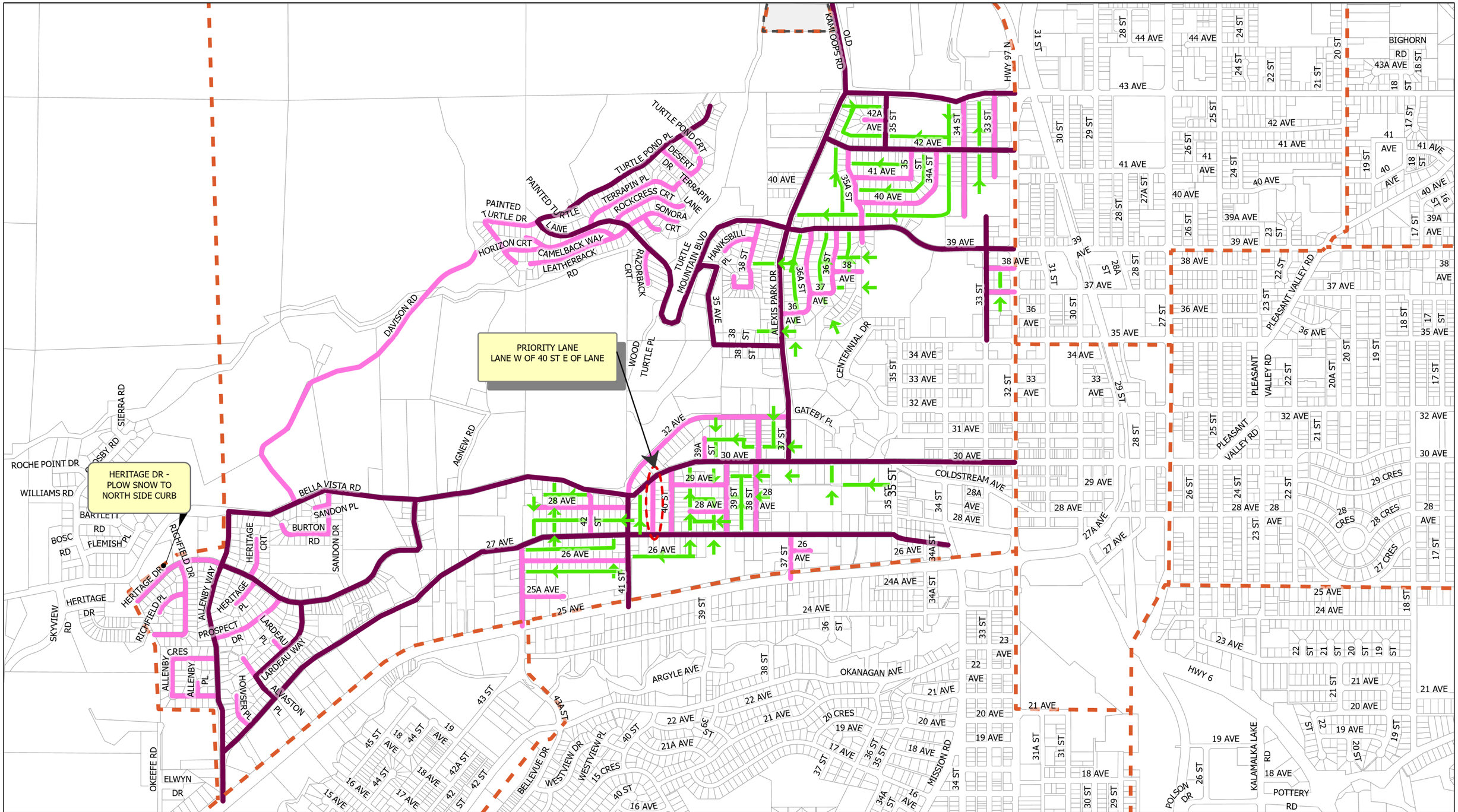

AREA 5 - PRIORITY 1

AREA 5 - PRIORITY 2

AREA BOUNDARY

CoV BOUNDARY

the CORPORATION of the CITY of VERNON

OPERATIONS SERVICES

2024 / 2025 SANDING & PLOWING

N

TITLE

AREA 5
ALEXIS PARK

DRAWN	DATE	SCALE
AM	11/5/2024	NTS

PAGE 7

Path: G:\8800-9099 GEOGRAPHIC INFORMATION SYSTEMS\8915 MAPS\16 Public Works\03 Snow and Ice\Snow Plowing\2024\SnowPlowing2024.aprx

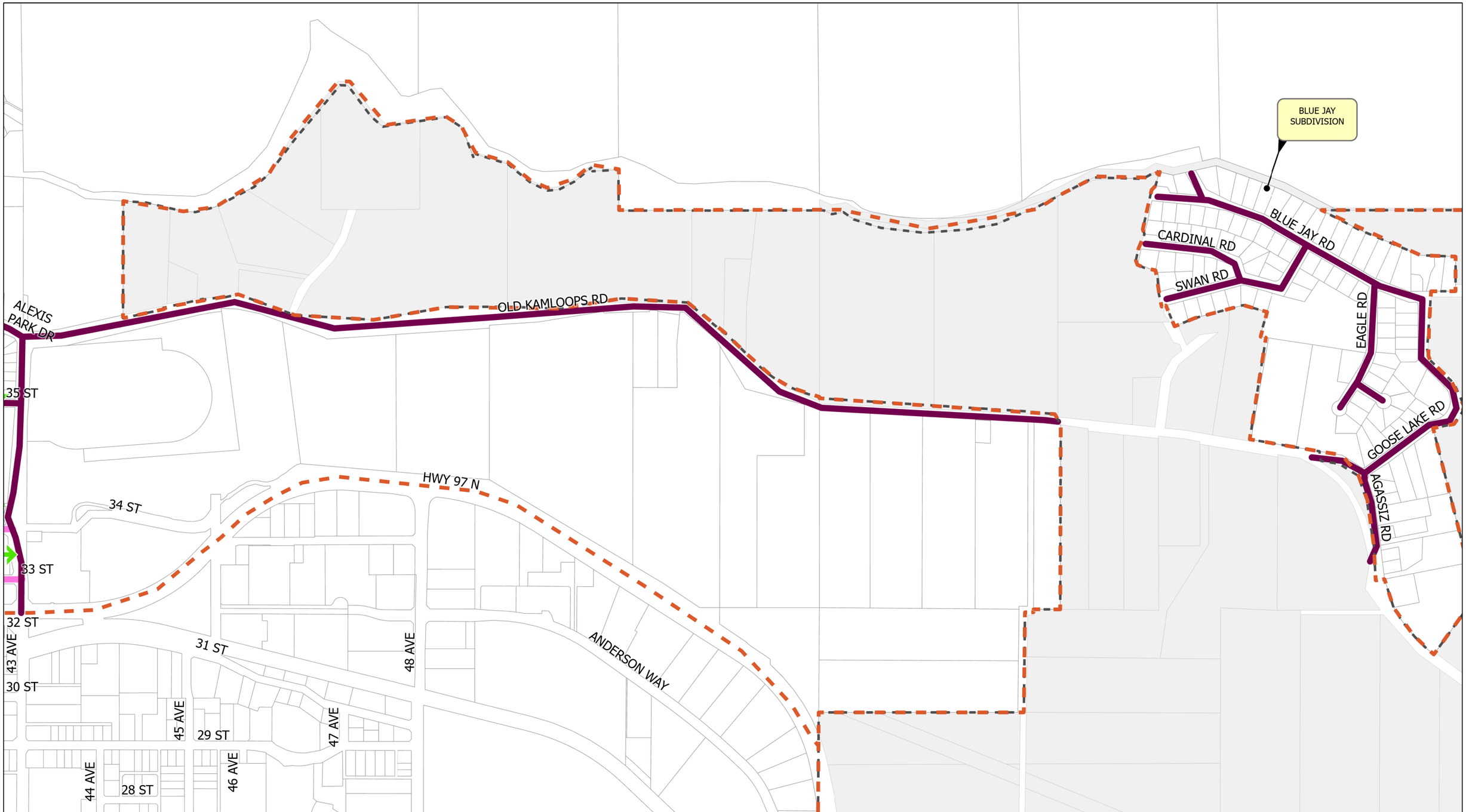

AREA 5 - PRIORITY 1
AREA 5 - PRIORITY 2
LANES
AREA BOUNDARY
CoV BOUNDARY

the CORPORATION of the CITY of VERNON
OPERATIONS SERVICES

2024 / 2025 SANDING & PLOWING

TITLE
AREA 5
OLD KAMLOOPS RD / BLUE JAY

DRAWN	DATE	SCALE
AM	11/5/2024	NTS

Path: G:\8800-9099 GEOGRAPHIC INFORMATION SYSTEMS\8915 MAPS\16 Public Works\03 Snow and Ice\Snow Plowing\2024\SnowPlowing2024.aprx

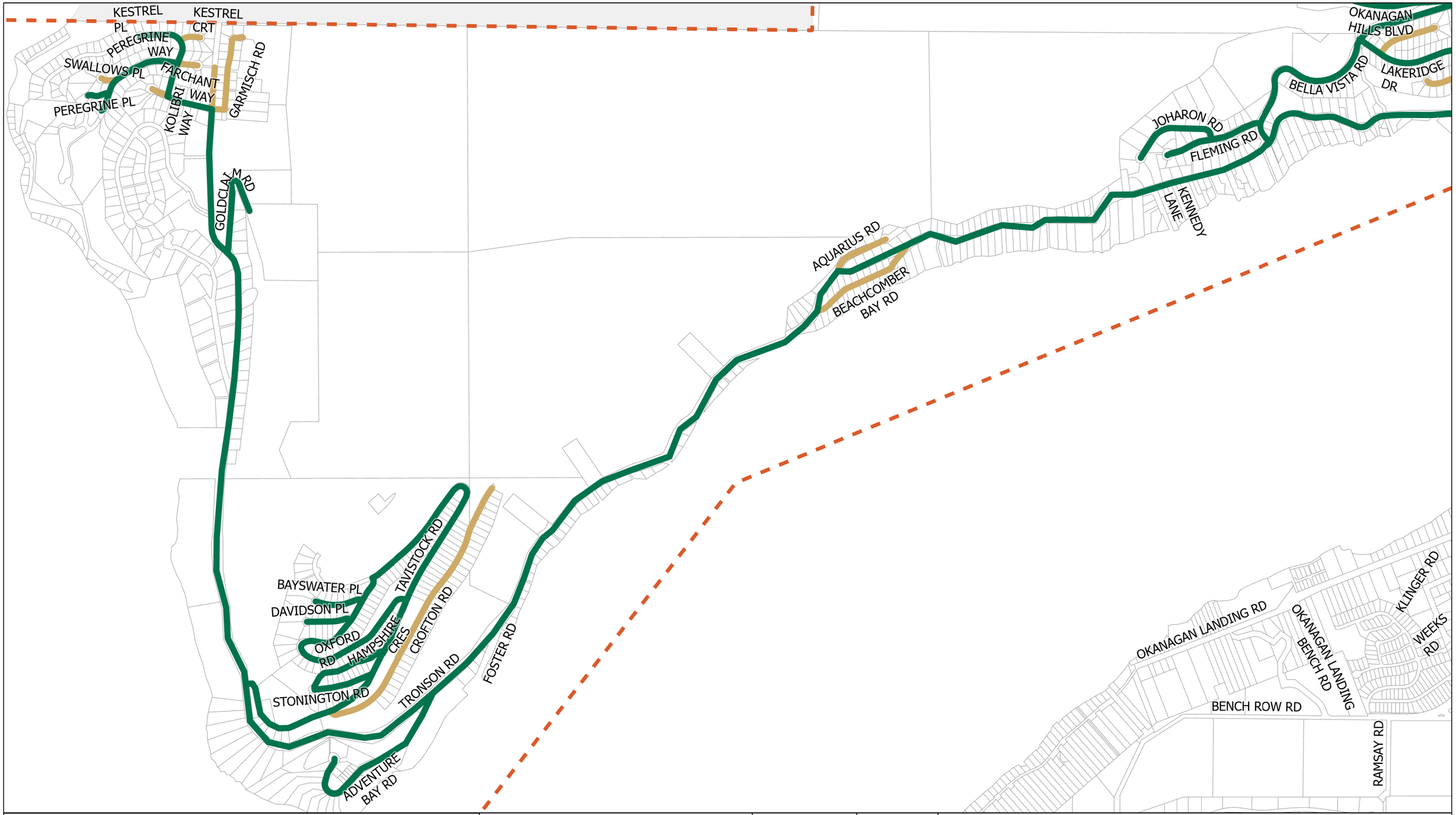

AREA 7 - PRIORITY 1

AREA 7 - PRIORITY 2

AREA BOUNDARY

the CORPORATION of the CITY of VERNON

OPERATIONS SERVICES

2024 / 2025 SANDING & PLOWING

N

TITLE

AREA 7
TRONSON / CLD

DRAWN	DATE	SCALE
AM	11/5/2024	NTS

Path: G:\8800-9099 GEOGRAPHIC INFORMATION SYSTEMS\8915 MAPS\16 Public Works\03 Snow and Ice\Snow Plowing\2024\SnowPlowing2024.aprx

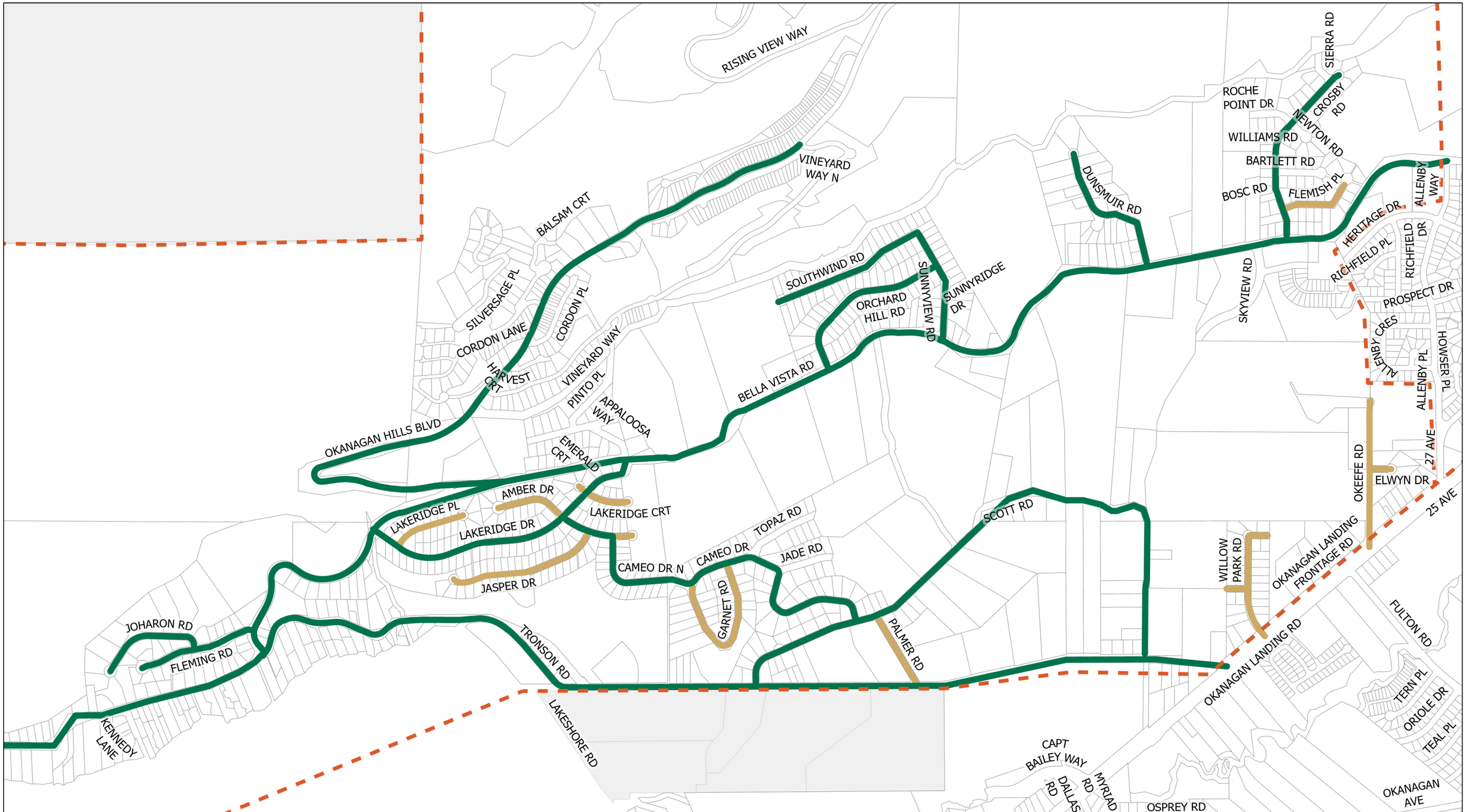

AREA 7 - PRIORITY 1

AREA 7 - PRIORITY 2

AREA BOUNDARY

the CORPORATION of the CITY of VERNON

OPERATIONS SERVICES

2024 / 2025 SANDING & PLOWING

N

TITLE

AREA 7
OK LANDING NORTH

DRAWN	DATE	SCALE
AM	11/5/2024	NTS

Path: G:\8800-9099 GEOGRAPHIC INFORMATION SYSTEMS\8915 MAPS\16 Public Works\03 Snow and Ice\Snow Plowing\2024\SnowPlowing2024.aprx

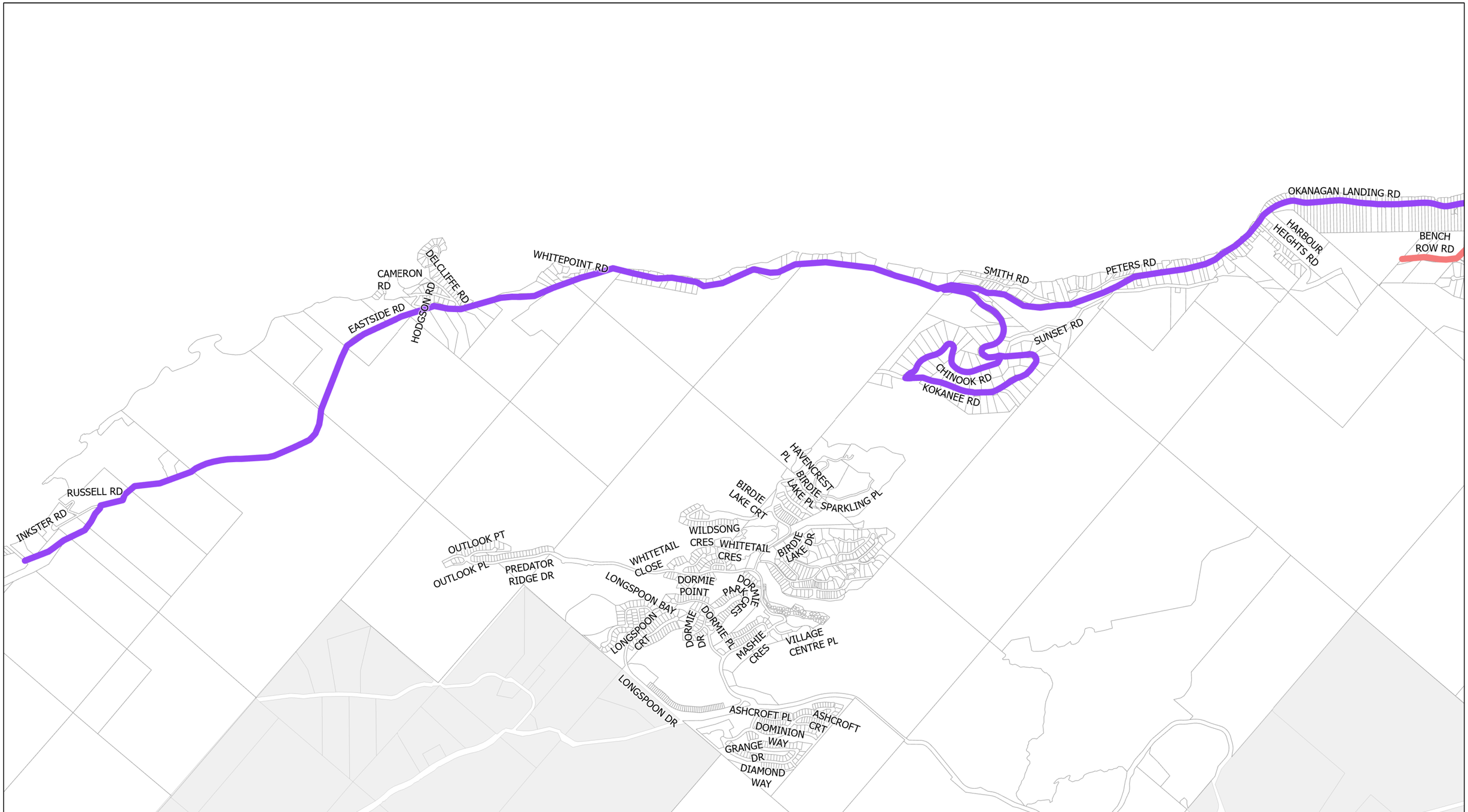

Legend

AREA 8 - PRIORITY 1

AREA 8 - PRIORITY 2

the CORPORATION of the CITY of VERNON
OPERATIONS SERVICES

2024 / 2025 SANDING & PLOWING

N

TITLE
AREA 8
OK LANDING SOUTH / EASTSIDE RD

DRAWN	DATE	SCALE	
AM	11/5/2024	NTS	PAGE 11

Path: G:\8800-9099 GEOGRAPHIC INFORMATION SYSTEMS\8915 MAPS\16 Public Works\03 Snow and Ice\Snow Plowing\2024\SnowPlowing2024.aprx

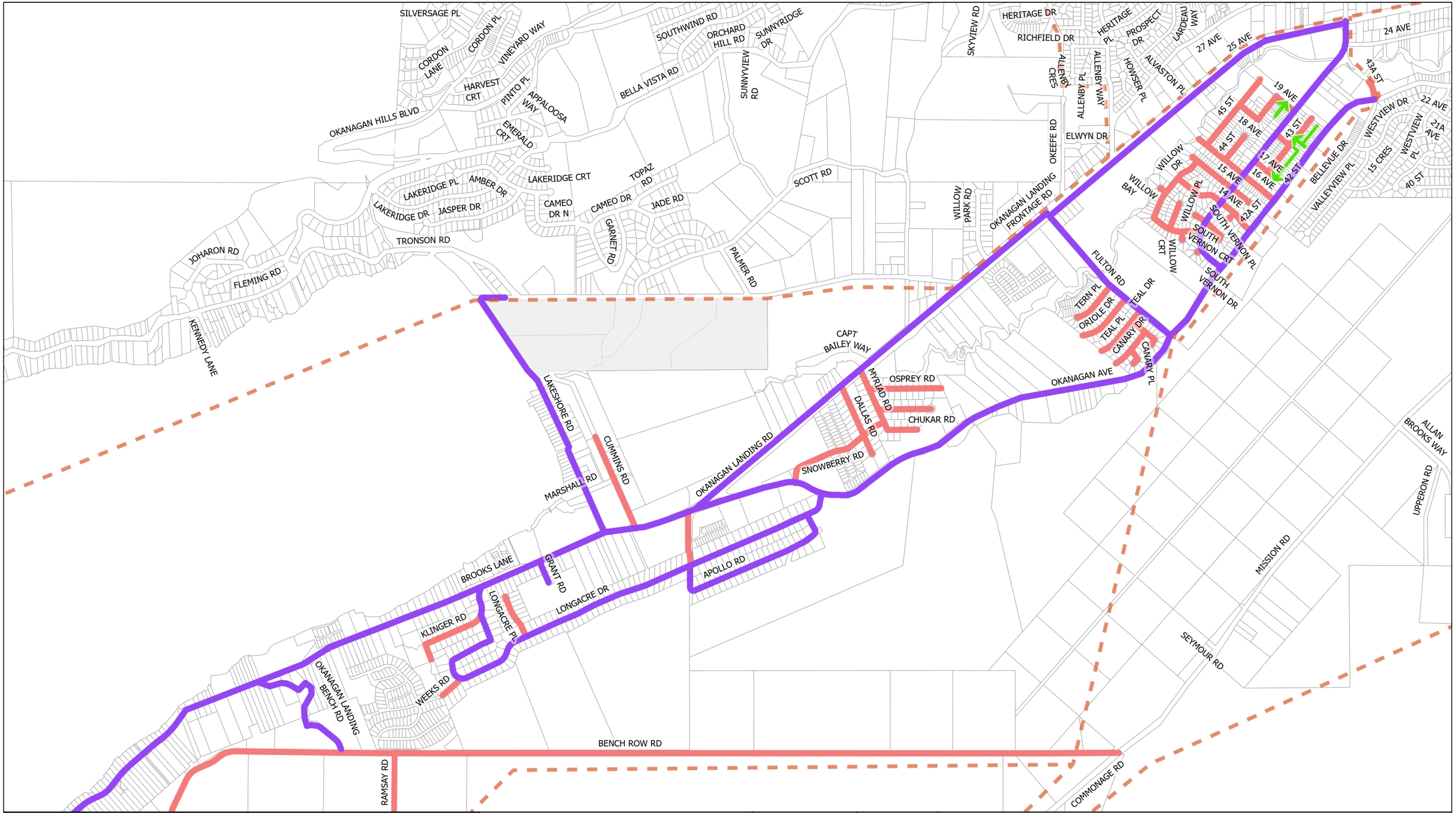

AREA 8 - PRIORITY 1

AREA 8 - PRIORITY 2

LANES

AREA BOUNDARY

the CORPORATION of the CITY of VERNON

OPERATIONS SERVICES

2024 2025 SANDING & PLOWING

N

TITLE

AREA 8
OK LANDING SOUTH

DRAWN	DATE	SCALE
AM	11/5/2024	NTS

Path: G:\8800-9099 GEOGRAPHIC INFORMATION SYSTEMS\8915 MAPS\16 Public Works\03 Snow and Ice\Snow Plowing\2024\SnowPlowing2024.aprx

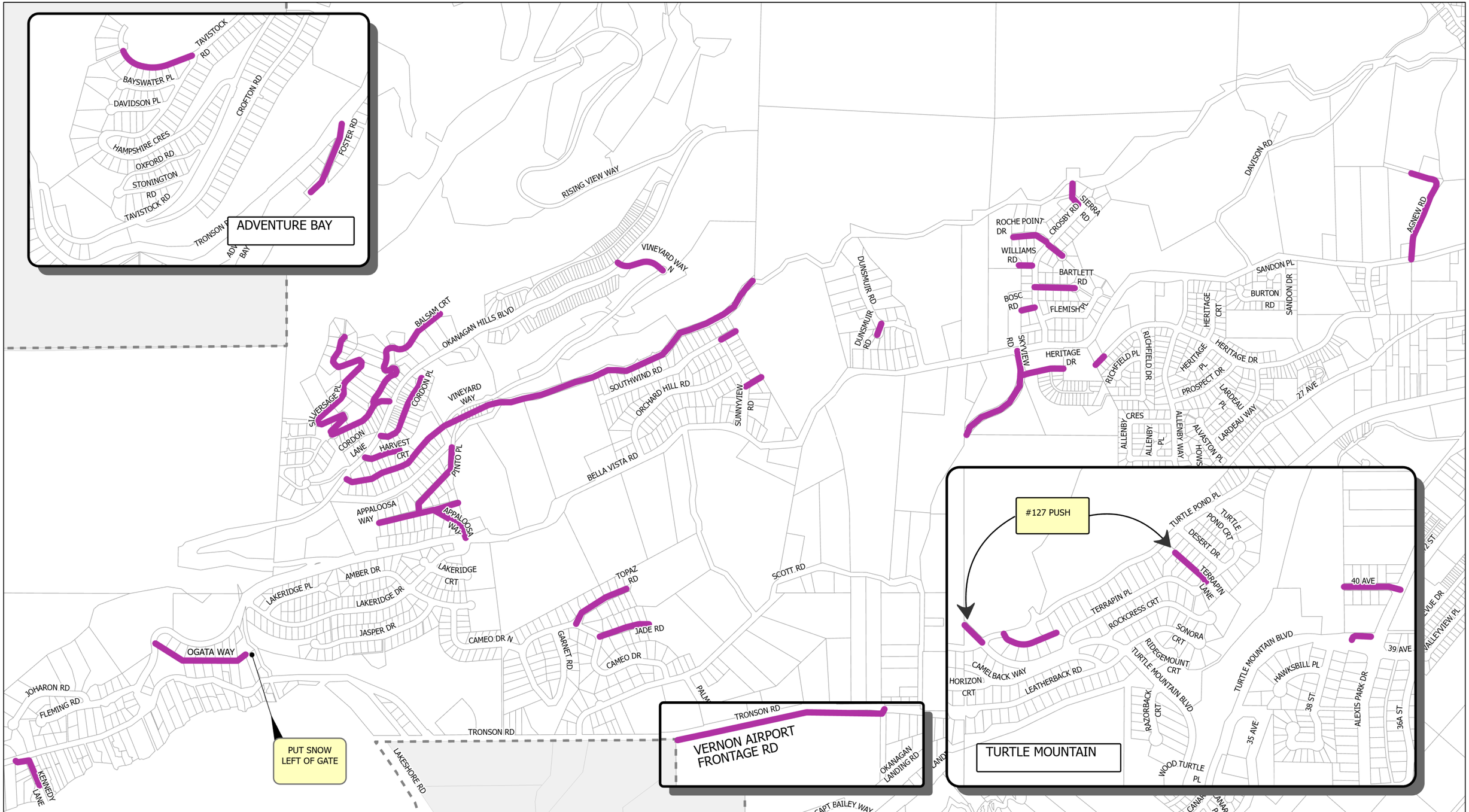

1 TON #127

CoV Boundary

the CORPORATION of the CITY of VERNON

OPERATIONS SERVICES

2024 / 2025 SANDING & PLOWING

TITLE

1 TON #127
OK LANDING NORTH

DRAWN	DATE	SCALE
AM	11/5/2024	NTS

Path: G:\8800-9099 GEOGRAPHIC INFORMATION SYSTEMS\8915 MAPS\16 Public Works\03 Snow and Ice\Snow Plowing\2024\SnowPlowing2024.aprx

AREA BOUNDARY

1 TON #127

the CORPORATION of the CITY of VERNON

OPERATIONS SERVICES

2024 / 2025 SANDING & PLOWING

N

TITLE

1 TON #127
EASTHILL / HARWOOD

DRAWN	DATE	SCALE
AM	11/5/2024	NTS

Path: G:\8800-9099 GEOGRAPHIC INFORMATION SYSTEMS\8915 MAPS\16 Public Works\03 Snow and Ice\Snow Plowing\2024\SnowPlowing2024.aprx

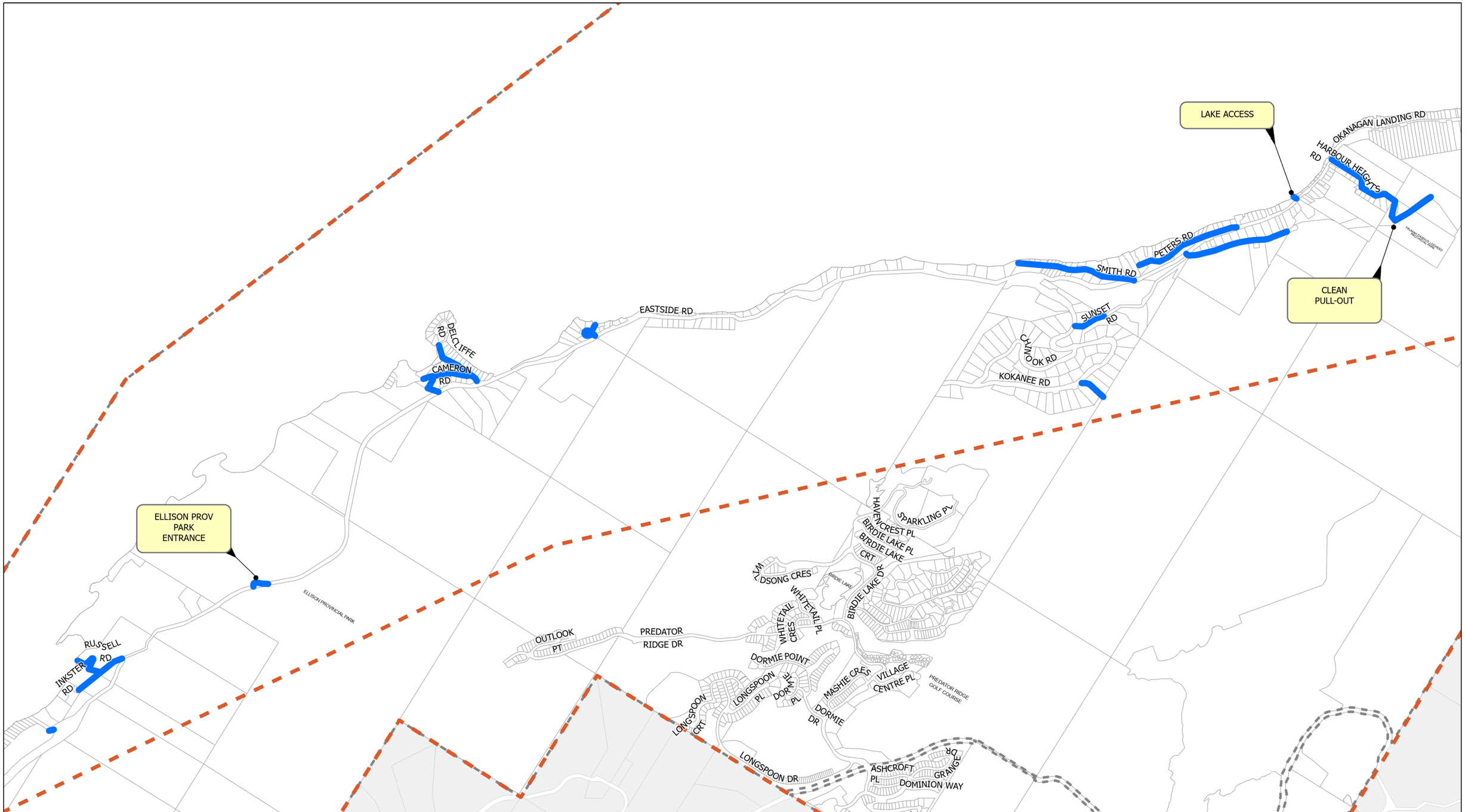

1 TON #128
AREA BOUNDARY
CoV Boundary

the CORPORATION of the CITY of VERNON
OPERATIONS SERVICES

2024 / 2025 SANDING & PLOWING

N

TITLE
1 TON # 128
OK LANDING SOUTH / EASTSIDE

DRAWN	DATE	SCALE
AM	11/5/2024	NTS

Path: G:\8800-9099 GEOGRAPHIC INFORMATION SYSTEMS\8915 MAPS\16 Public Works\03 Snow and Ice\Snow Plowing\2024\SnowPlowing2024.aprx

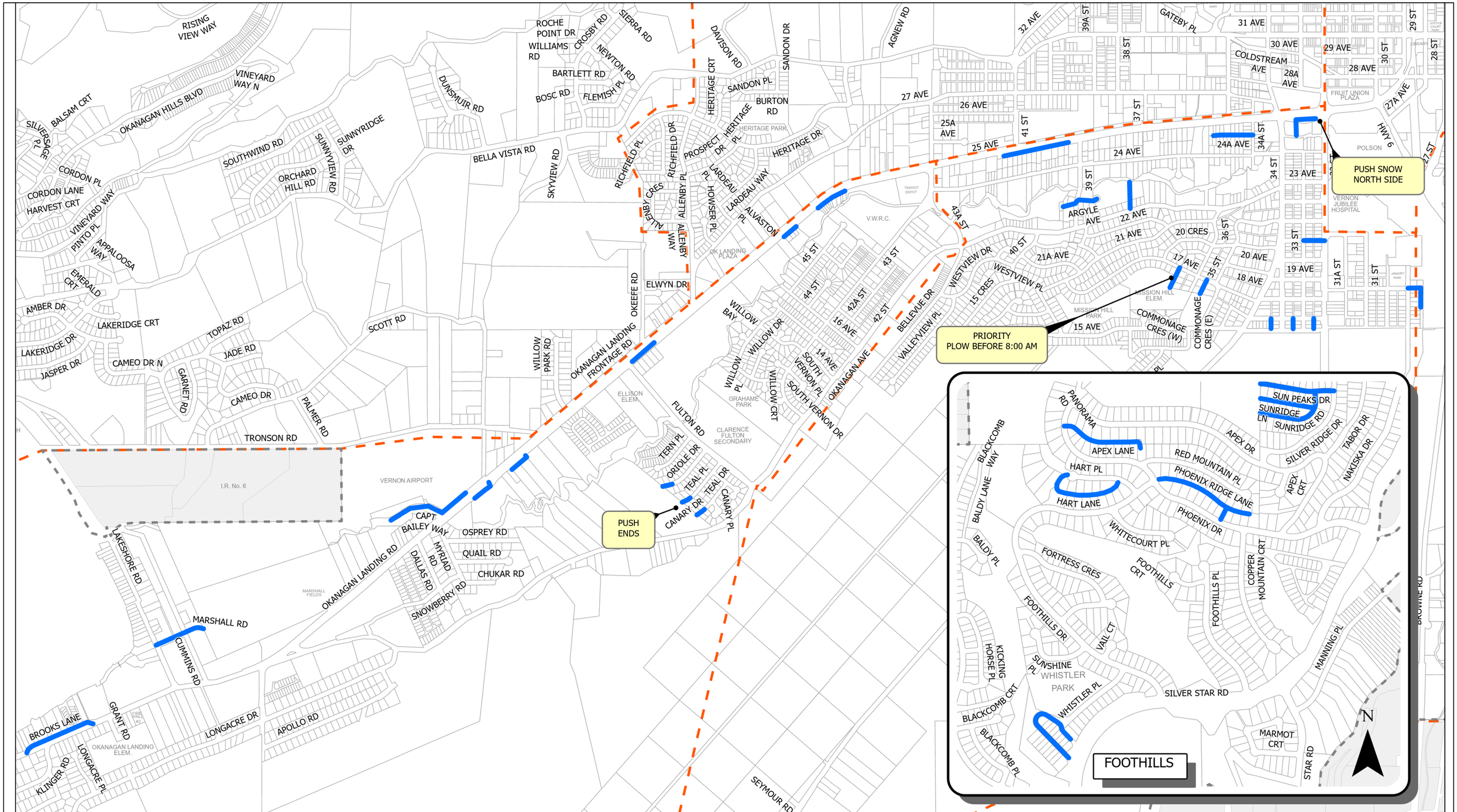

1 TON #128

AREA BOUNDARY

CoV BOUNDARY

the CORPORATION of the CITY of VERNON

OPERATIONS SERVICES

2024 2025 SANDING & PLOWING

N

TITLE

1 TON #128

OK LANDING SOUTH / MISSION / FOOTHILLS

DRAWN	DATE	SCALE
AM	11/5/2024	NTS

Path: G:\8800-9099 GEOGRAPHIC INFORMATION SYSTEMS\8915 MAPS\16 Public Works\03 Snow and Ice\Snow Plowing\2024\SnowPlowing2024.aprx

DO NOT BLOCK BRITELAND LOADING ZONES OR SCHOOL BUS LANES WITH SNOW

PRIORITY LANE

PARKING LOT

40 ST - OKANAGAN AVE TO 15 CRESCENT

AREA BOUNDARY

2 TON #69

CoV BOUNDARY

the CORPORATION of the CITY of VERNON

OPERATIONS SERVICES

2024 / 2025 SANDING & PLOWING

N

TITLE

2 TON # 69

DRAWN	DATE	SCALE
AM	11/5/2024	NTS

Path: G:\8800-9099 GEOGRAPHIC INFORMATION SYSTEMS\8915 MAPS\16 Public Works\03 Snow and Ice\Snow Plowing\2024\SnowPlowing2024.aprx