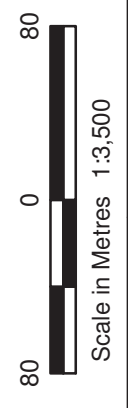


Waterfront Development
Stormwater Wetland

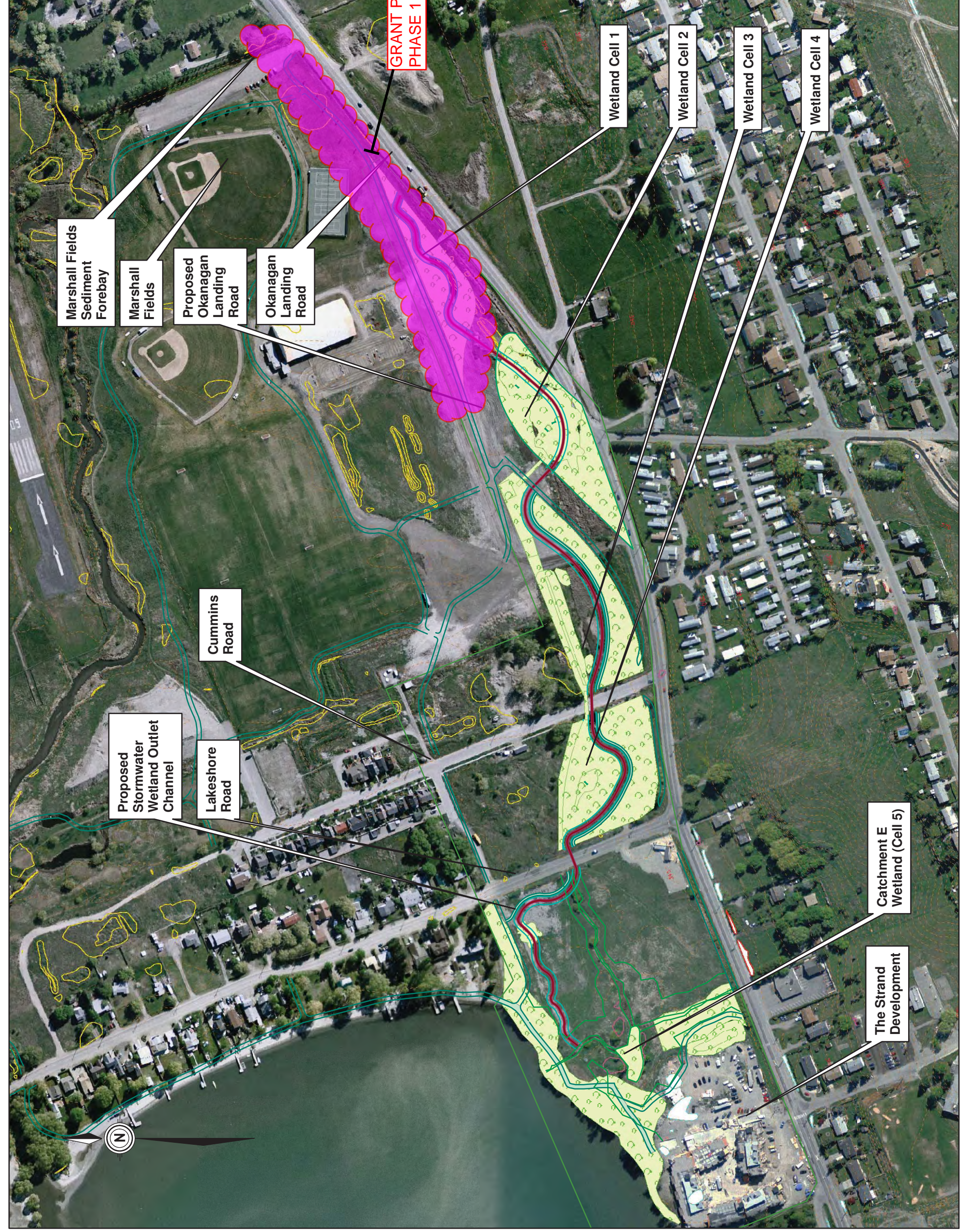
Legend

KERR WOOD LEIDAL
associates limited
CONSULTING ENGINEERS



Project No. 790-039
Date February 2009

**Site Overview Plan
APPENDIX A**



**GRANT PROJECT AREA
PHASE 1 WORKS**

Marshall Fields
Sediment
Forebay

Marshall
Fields

Proposed
Okanagan
Landing
Road

Okanagan
Landing
Road

Wetland Cell 1

Wetland Cell 2

Wetland Cell 3

Wetland Cell 4

Cummins
Road

Proposed
Stormwater
Wetland Outlet
Channel

Lakeshore
Road

Catchment E
Wetland (Cell 5)

The Strand
Development





TITLE

FLOOD PROTECTION PROJECT LOCATION

DRAWN

GT

DATE

SEPT 18/10

SCALE

NTS

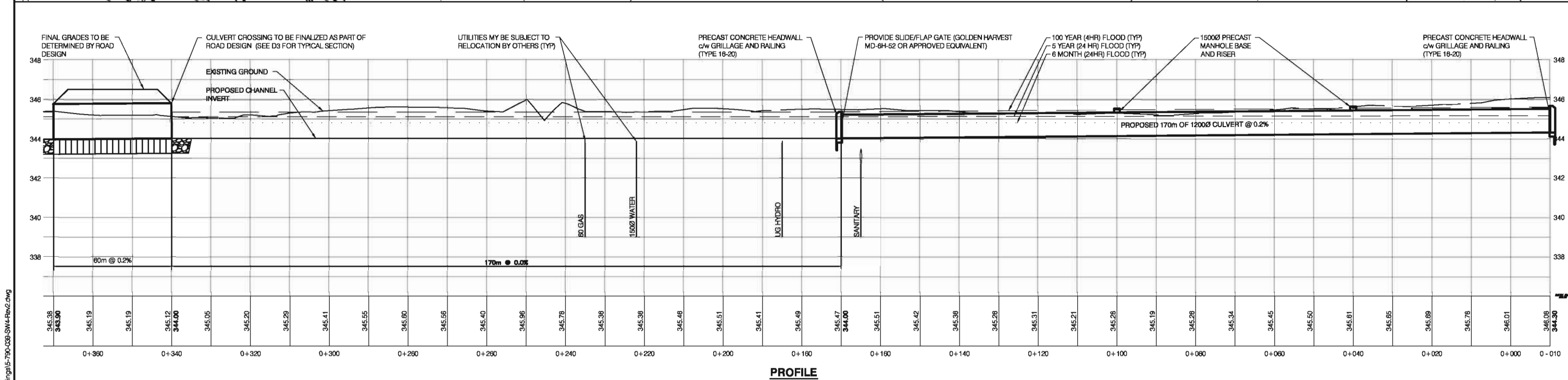
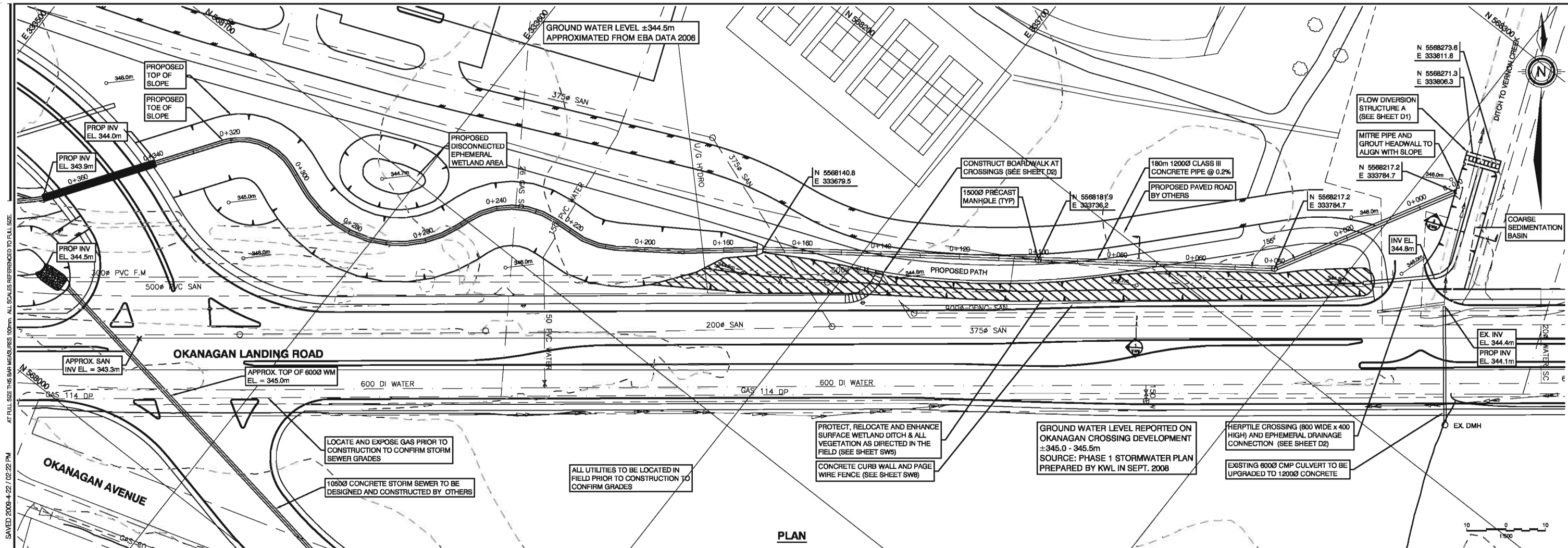
DWG. No.



the CORPORATION of
the CITY of VERNON

ENGINEERING DEPARTMENT

REVISIONS



Issued for	Issue	Date	Issued By	Rev. No.	Date	Designed	Drawn	Checked	Description of Revision	Rev. No.	Date	Designed	Drawn	Checked	Description of Revision
Reference	R0	OCT.29/08	DTM	0	OCT.29/08	CG	MRM	DTM	PRELIMINARY DESIGN FOR STAKEHOLDERS MEETING						
Approvals	A2	APR.17/09	DTM	1	FEB.3/09	CG	MRM	DTM	ISSUED FOR ENVIRONMENTAL APPROVAL						
Tender				2	APR.17/09	CG	MP		FINAL REVIEW COMMENTS						
Permits															
Construction															
Record Drawings															



CITY OF VERNON
WATERFRONT DEVELOPMENT STORMWATER WETLAND
MARSHALL FIELD PLAN & PROFILE
STA 0-010 TO 0+360

KWL Project No. 790.039 Scale H 1:500, V 1:100
Sheet 5 of 16 Rev. No. 2 Drawing Number **SW4**
Client: CITY OF VERNON

APPENDIX B-PROPOSED GRANT WORKS